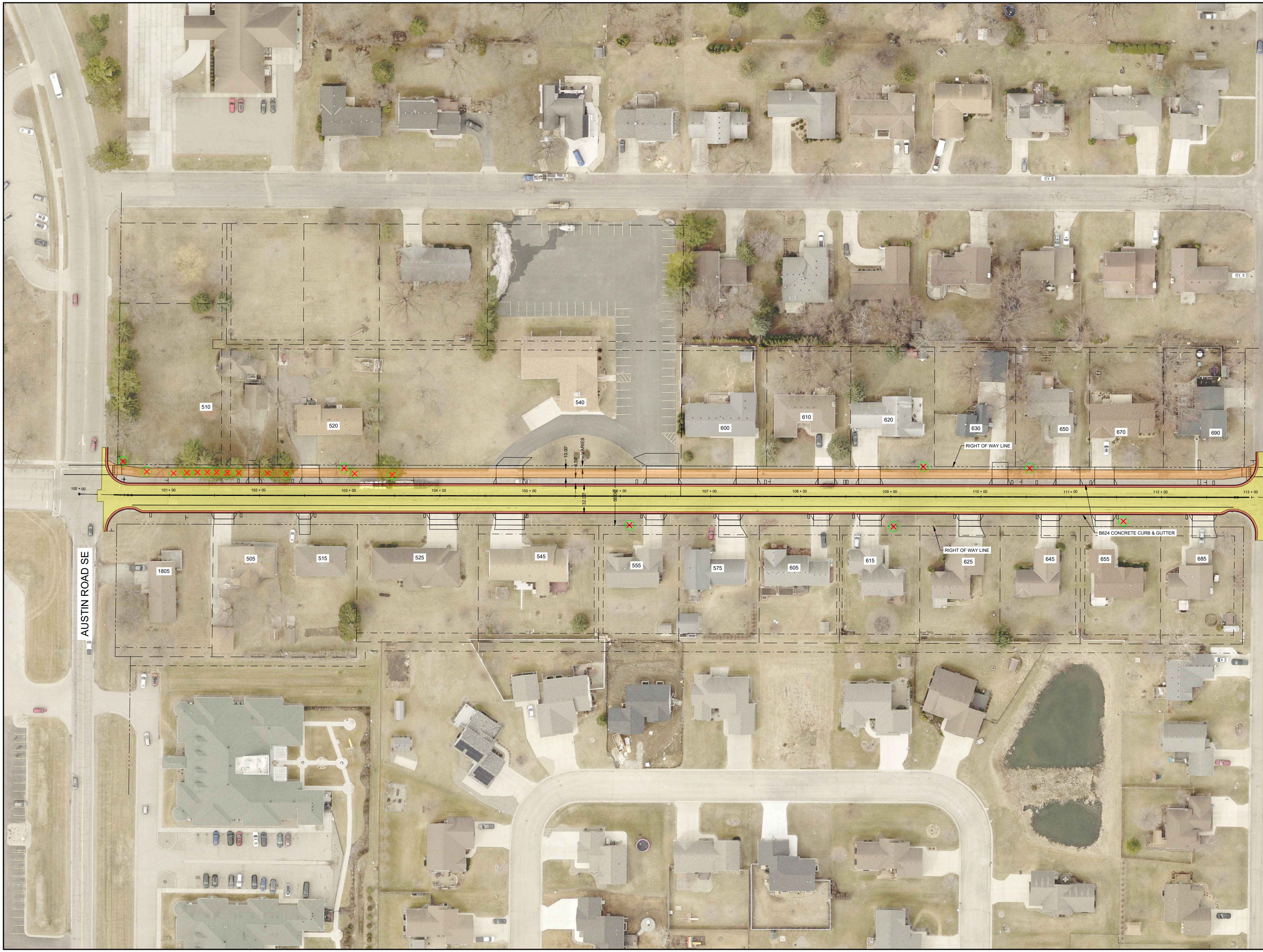
AUSTIN ROAD SE
510
520
540
600
610
620
630
650
670
690
RIGHT OF WAY LINE
10.00'
6.50'
VARIES
32.00'
66.00'
100 + 00
101 + 00
102 + 00
103 + 00
104 + 00
105 + 00
106 + 00
107 + 00
108 + 00
109 + 00
110 + 00
111 + 00
112 + 00
113 + 00
B624 CONCRETE CURB & GUTTER
RIGHT OF WAY LINE
1805
505
515
525
545
555
575
605
615
625
645
655
685

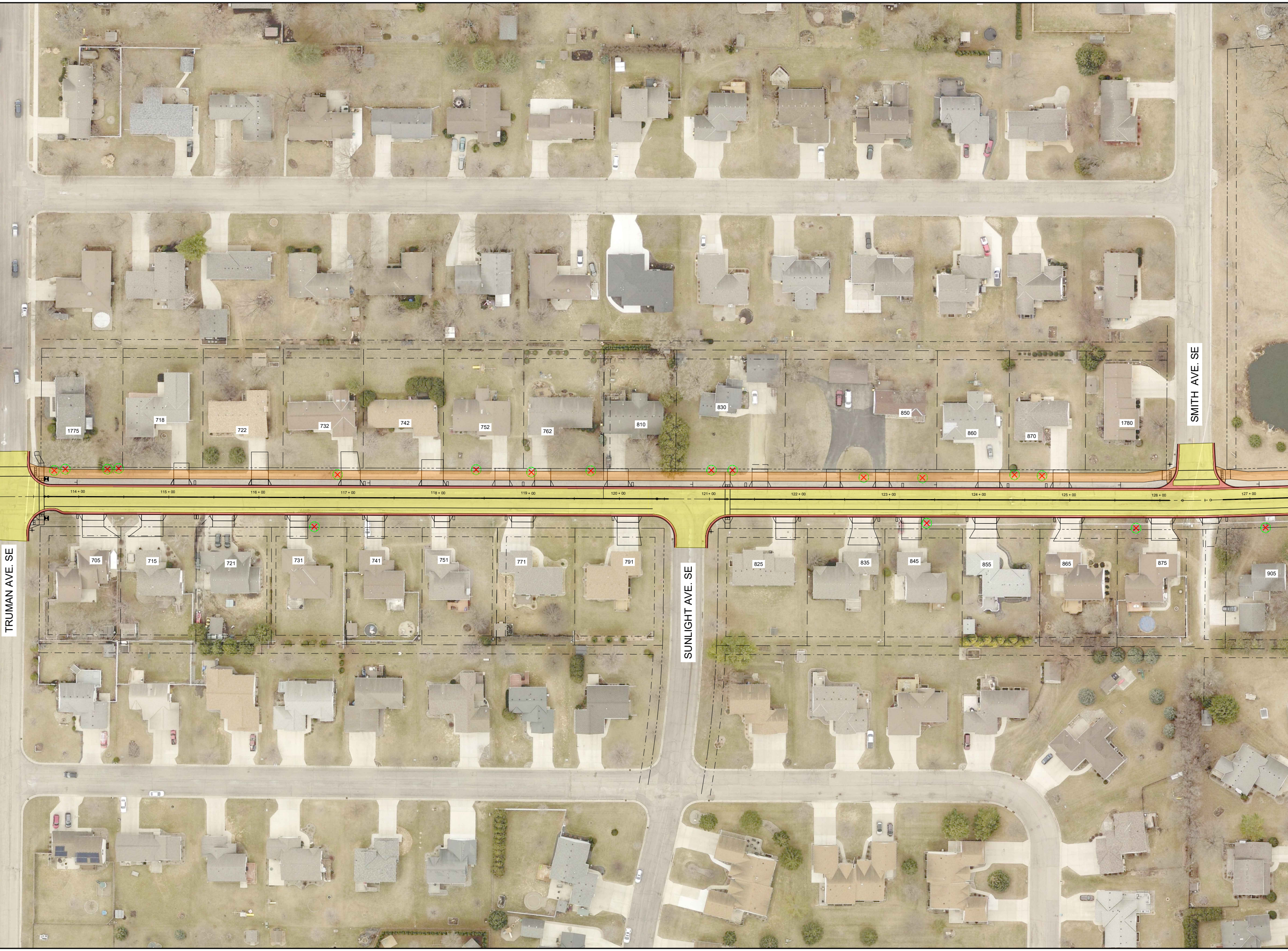
1775
718
722
732
742
752
762
810
830
850
860
870
1780
SMITH AVE. SE
114 + 00
115 + 00
116 + 00
117 + 00
118 + 00
119 + 00
120 + 00
121 + 00
122 + 00
123 + 00
124 + 00
125 + 00
126 + 00
127 + 00
705
715
721
731
741
751
771
791
825
835
845
855
865
875
905
TRUMAN AVE. SE
SUNLIGHT AVE. SE

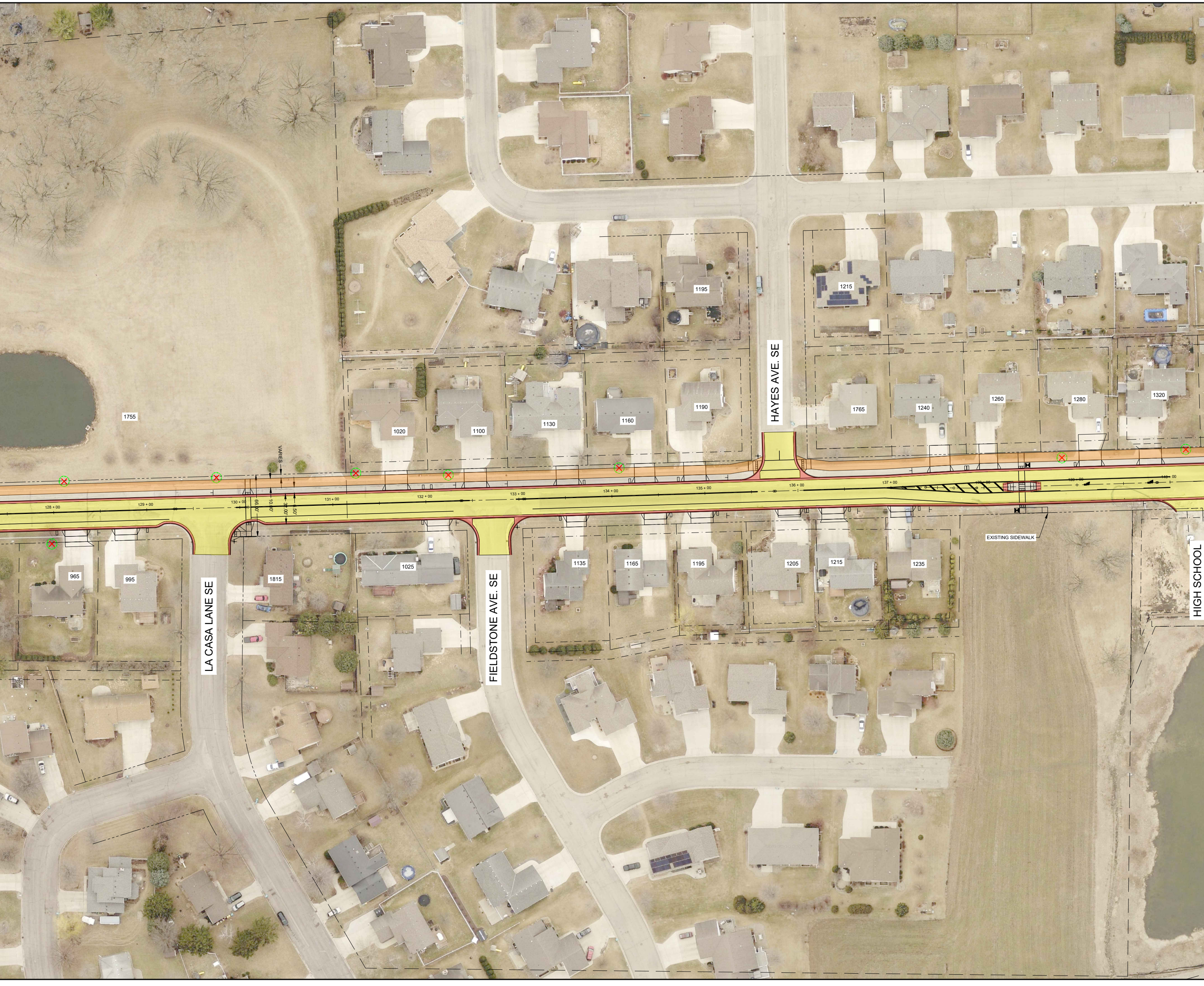
1755
VARIES
128 + 00
129 + 00
130 + 00
66.00'
10.00'
32.00'
6.50'
131 + 00
132 + 00
133 + 00
134 + 00
135 + 00
136 + 00
137 + 00
138 + 00
139 + 00
140 + 00
1020
1100
1130
1160
1190
1195
HAYES AVE. SE
1215
1765
1240
1260
1280
1320
EXISTING SIDEWALK
965
995
LA CASA LANE SE
1815
1025
FIELDSTONE AVE. SE
1135
1165
1195
1205
1215
1235
HIGH SCHOOL

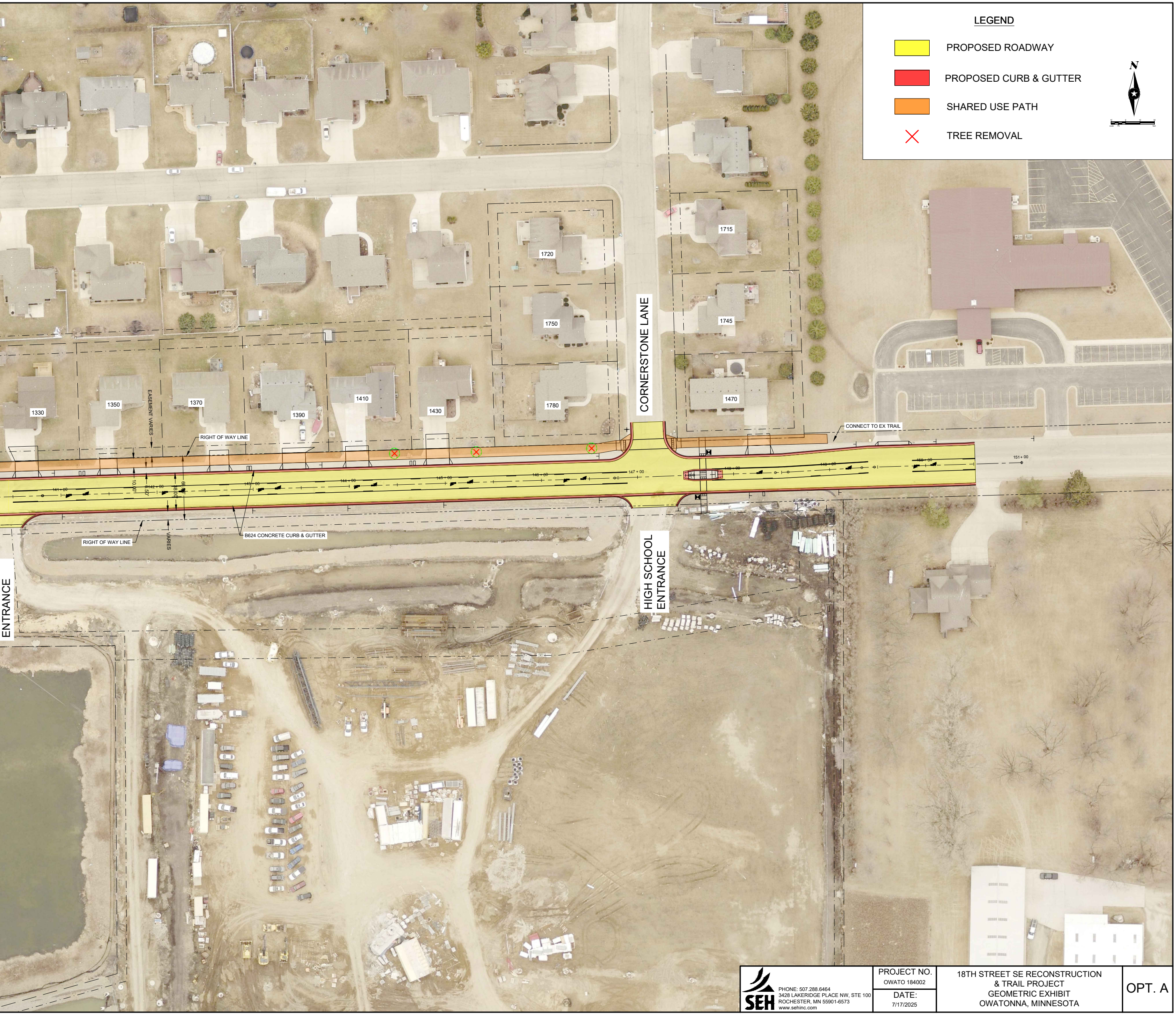
N
CORNERSTONE LANE
HIGH SCHOOL ENTRANCE
ENTRANCE
1330
1350
1370
1390
1410
1430
1720
1750
1780
1715
1745
1470
EASEMENT VARIES
RIGHT OF WAY LINE
RIGHT OF WAY LINE
VARIES
B624 CONCRETE CURB & GUTTER
CONNECT TO EX TRAIL
10.00'
6.50'
38.00'
66.00'
141 + 00
142 + 00
143 + 00
144 + 00
145 + 00
146 + 00
147 + 00
148 + 00
149 + 00
150 + 00
151 + 00

LEGEND

🟨	PROPOSED ROADWAY
🟥	PROPOSED CURB & GUTTER
🟧	SHARED USE PATH
✕	TREE REMOVAL

SEH
PHONE: 507.288.6464
3428 LAKERIDGE PLACE NW, STE 100
ROCHESTER, MN 55901-6573
www.sehinc.com

PROJECT NO.
OWATO 184002

DATE:
7/17/2025

18TH STREET SE RECONSTRUCTION
& TRAIL PROJECT
GEOMETRIC EXHIBIT
OWATONNA, MINNESOTA

OPT. A